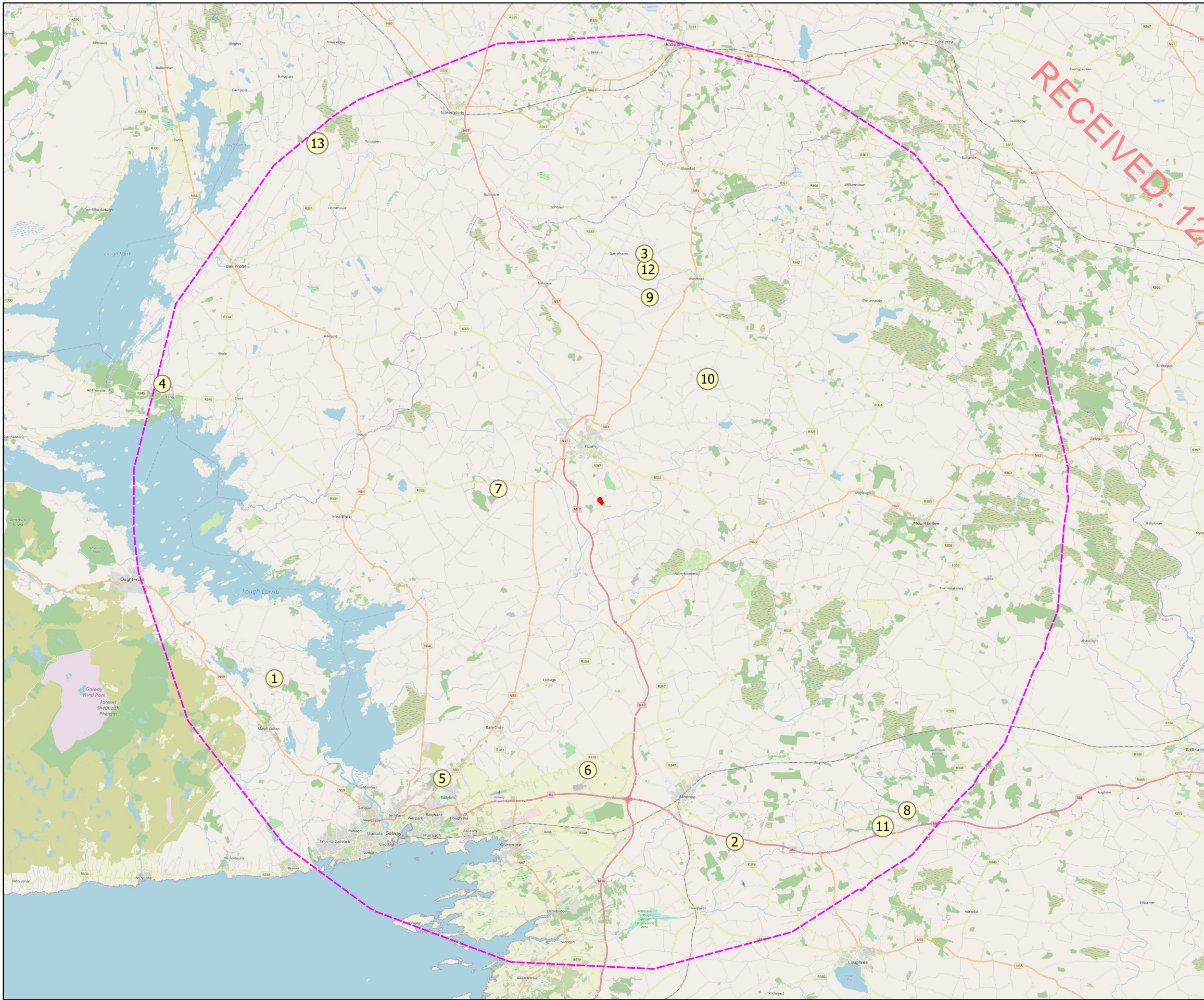





Table 2.1- Alternative Locations within 32km

Ref No	Quarry Name	Site Address			Status	Mineral Type
1	Ballinahallia Quarry	M&M Caireal Teo.	Ballinahallia	Moycullen	Part-time/reduced hours	Limestone
2	Esker Readymix Quarry	Esker Readymix	Moyode	Athenry	On demand	Limestone
3	Dunmore Quarry	Concrete Manufacturing Co. Ltd.	Dunmore	Tuam	Full-time	Limestone
4	Cong Quarry	McGraths Limestone Cong Ltd.	Cregoree Quarries	Cong	Full-time	Limestone
5	Two Mile Ditch Quarry	Pollkeen			Full-time	Limestone
6	Coshla Quarries	Coshla Quarries Ltd.	Cashla	Athenry	Full-time	Limestone
7	Mortimers Quarry	Trevor Mortimer	Cartron	Belclare	Full-time	Limestone
8	Bellafa Pit	Padraic Cannon	Caraun More	Cloonyconaun	On demand	Esker/ Sand and Gravel
9	Cathill Pit	Finnegan's Sand Ltd.	Cathill	Dunmore	Full-time	Sand and Gravel
10	Cortoon Pit	Finnegan's Sand Ltd.	Cortoon	Tuam	Full-time	Sand and Gravel
11	Killescragh Pit	Vincent Cannon and Co. Ltd.	Killescragh	Bullaun	Full-time	Esker/ Sand and Gravel
12	Dunmore Quarry	Concrete Manufacturing Co. Ltd	Dunmore	Tuam	Full-time	Esker/ Sand and Gravel
13	Newbrook Quarry	Cregarve quarries	Newbrook	Claremorris	Full-time	Limestone
14	Cong Quarry	McGraths Limestone Cong Ltd.	Cregoree Quarries	Cong	Full-time	Limestone



Notes: includes Open Street Mapping

egend

-  Planning Application Site
-  32km Buffer
-  Quarries within 32km



Contains Google Map Imagery

Figure 2.1
McTigue Quarrries Limited Clonascragh -
Altenative Locations considered

Scale: 1:25000@A3

Dwg. No.: Figure 2.1

Drawn By: CST	Date: 07/09/2021
------------------	---------------------